

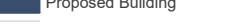
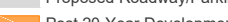







SOURCE: Grayson County, North Texas Regional Airport Basemap, February 2020; Plex.Earth 4, Google Earth Pro Aerial Imagery, March 2020.

Master Plan Recommended Devpment Concept

Legend

-  Existing Airfield Pavement
-  Proposed Airfield Pavement
-  Proposed Building
-  Proposed Roadway/Parking
-  Post 20-Year Development
-  Airfield Pavement to be Demolished
-  Runway Protection Zone
-  Proposed Land Acquisition
-  Property Boundary

Note:
1/ Proposed airfield layout based on ADG III and TDG 3 standards per latest FAA guidance